Maps of the 715 Area Code Relief Alternatives

PSC REF#:75199
Public Service Commission of Wisconsin
Received: 05/09/07, 4:01:59 PM

Wisconsin NPA 715 Rate Center Map

NEUSTAR

Alternative #1
All Services Distributed Overlay

Alt#1	Projected_Lives
Overlay	22 years

NPA 715 Map Legend

NPA Boundaries

Rate Center Boundaries

Produced by CDS Business Mapping, LLC 04/2007

Wisconsin NPA 715 Rate Center Map

NEUSTAR

Alternative #2
NPA Split

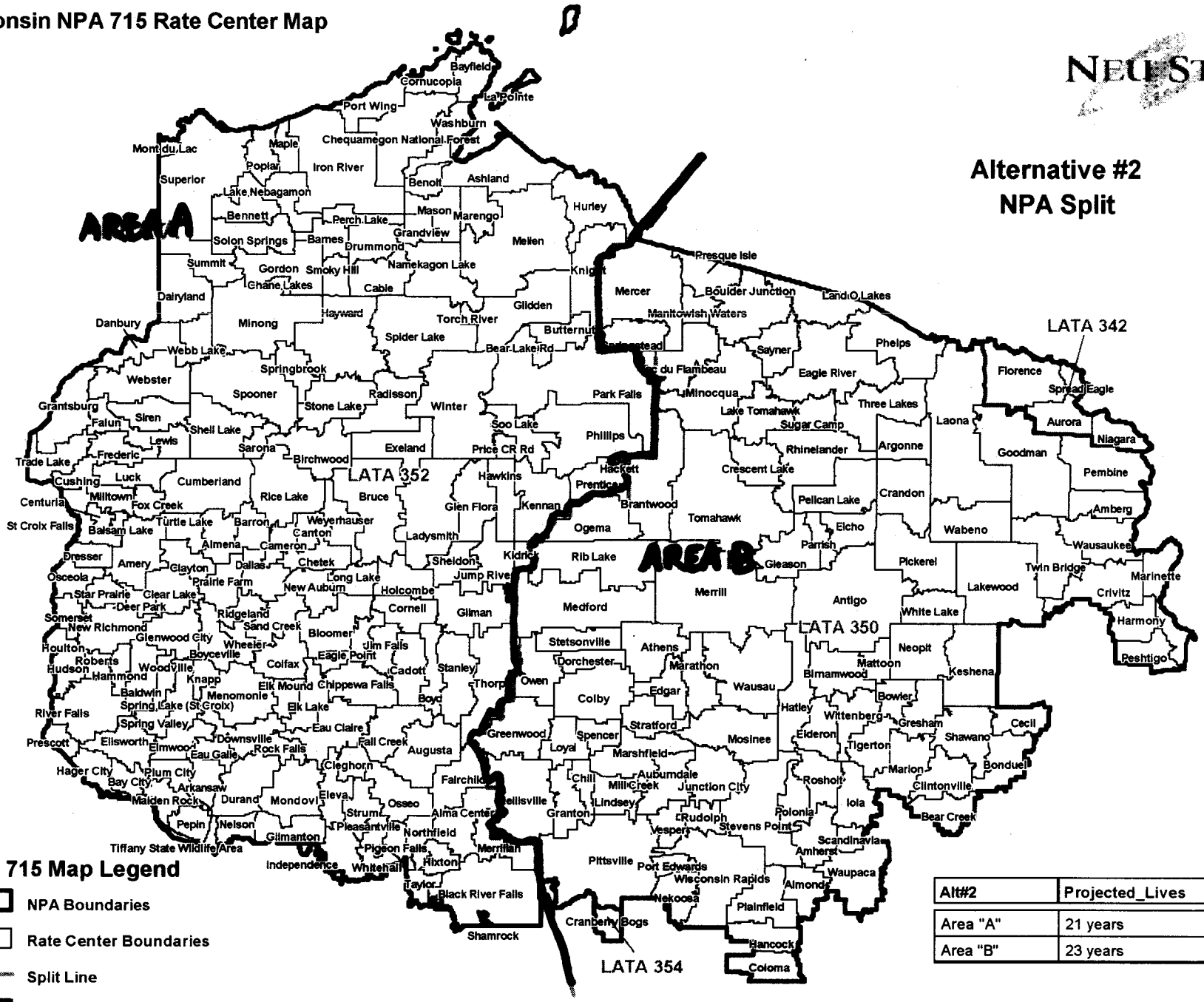

NPA 715 Map Legend

- NPA Boundaries
- Rate Center Boundaries
- Split Line
- LATA Boundaries

Alt#2	Projected_Lives
Area "A"	21 years
Area "B"	23 years

Produced by CDS Business Mapping, LLC 04/2007

Wisconsin NPA 715 Rate Center Map

NEUSTAR

Alternative #3
NPA Split

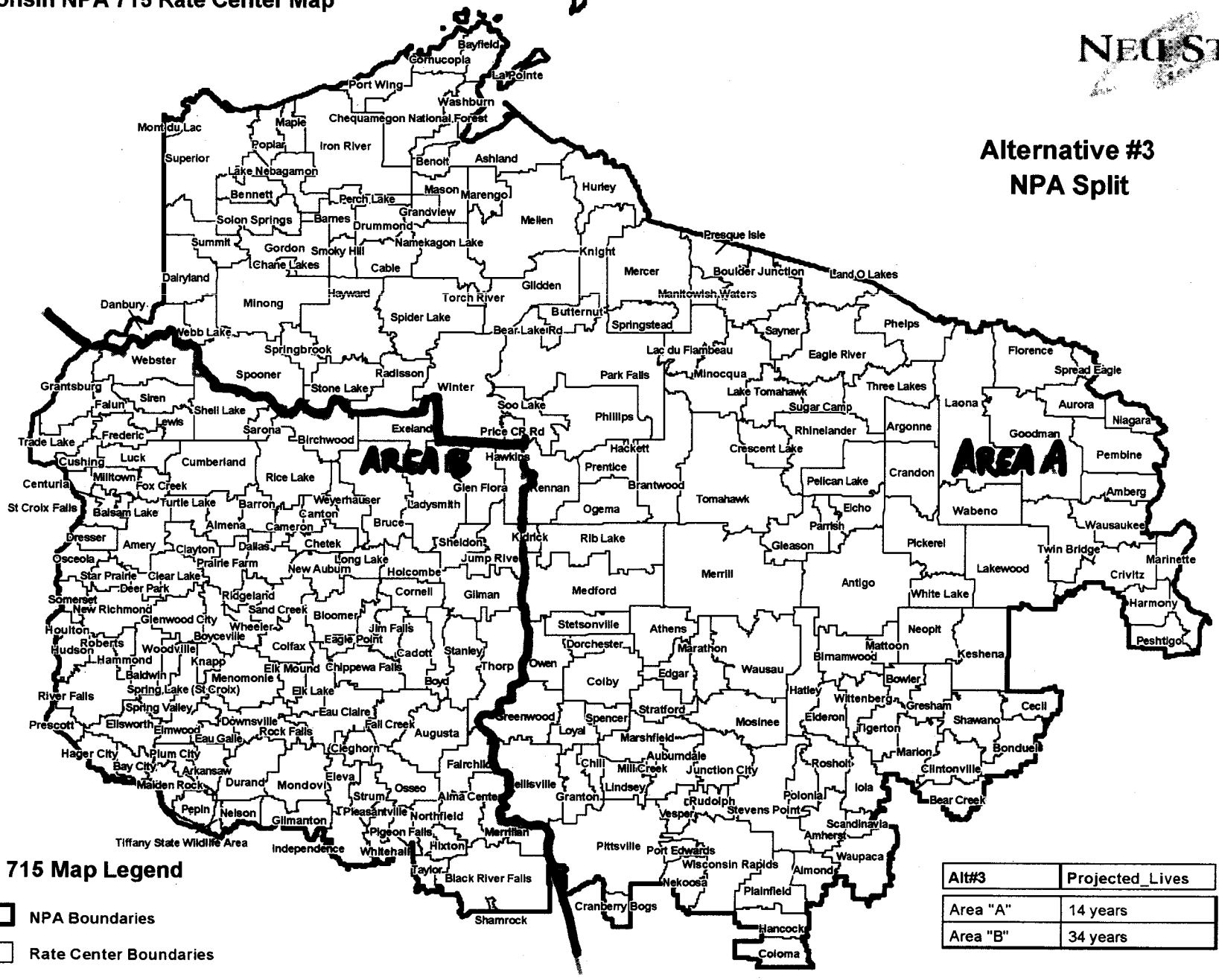

Alt#3	Projected_Lives
Area "A"	14 years
Area "B"	34 years

NPA 715 Map Legend

- NPA Boundaries
- Rate Center Boundaries
- Split Line

Produced by CDS Business Mapping, LLC 04/2007

Wisconsin NPA 715 Rate Center Map

NEUSTAR

Alternative #4
NPA Split

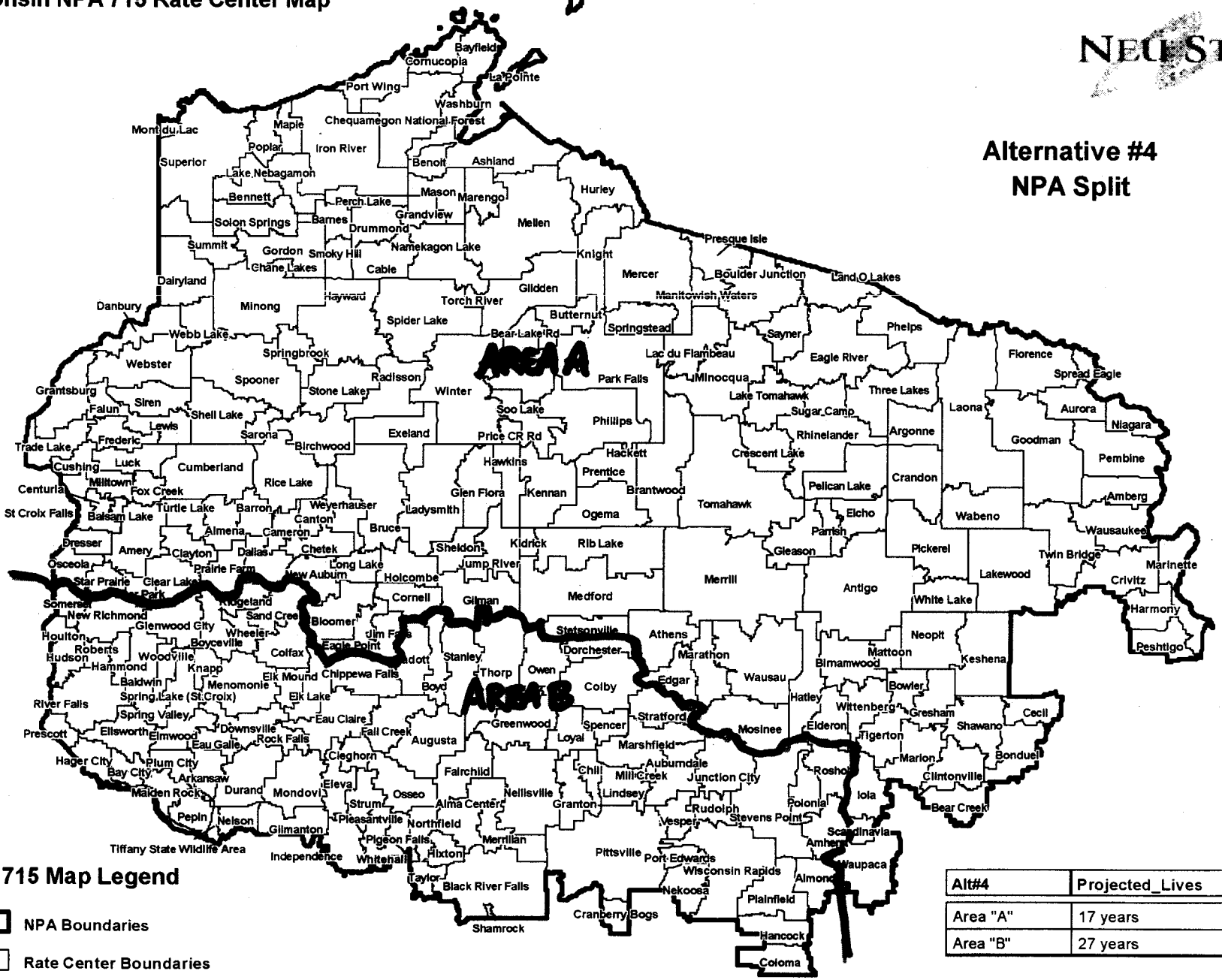

Alt#4	Projected_Lives
Area "A"	17 years
Area "B"	27 years

NPA 715 Map Legend

- NPA Boundaries
- Rate Center Boundaries
- Split Line

Produced by CDS Business Mapping, LLC 04/2007

Wisconsin NPA 715 Rate Center Map

NEUSTAR

Alternative #5
NPA Split

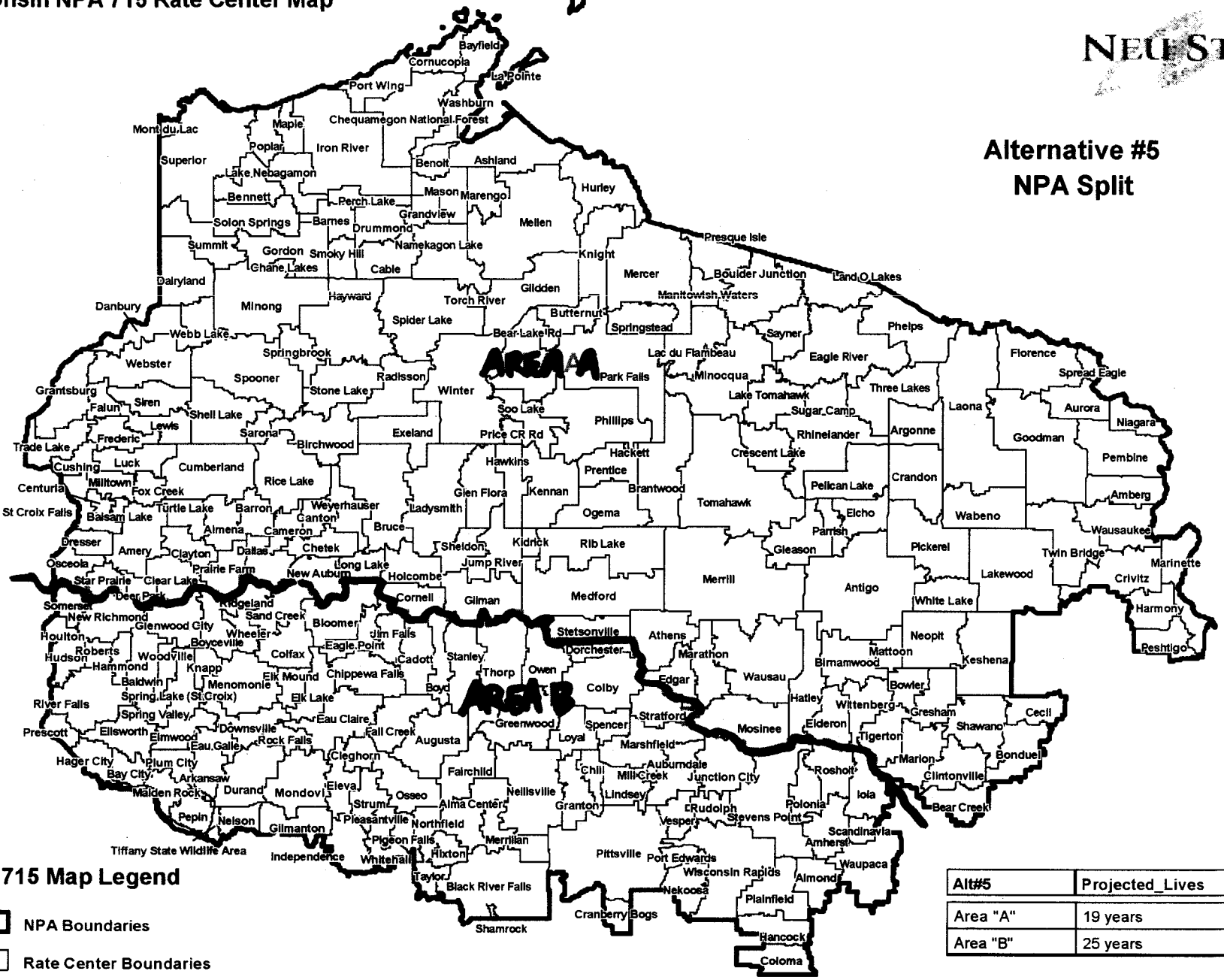

NPA 715 Map Legend

- NPA Boundaries
- Rate Center Boundaries
- Split Line

Alt#5	Projected_Lives
Area "A"	19 years
Area "B"	25 years

Produced by CDS Business Mapping, LLC 04/2007

Wisconsin NPA 715 Rate Center Map

NEU STAR

Alternative #6
NPA Split

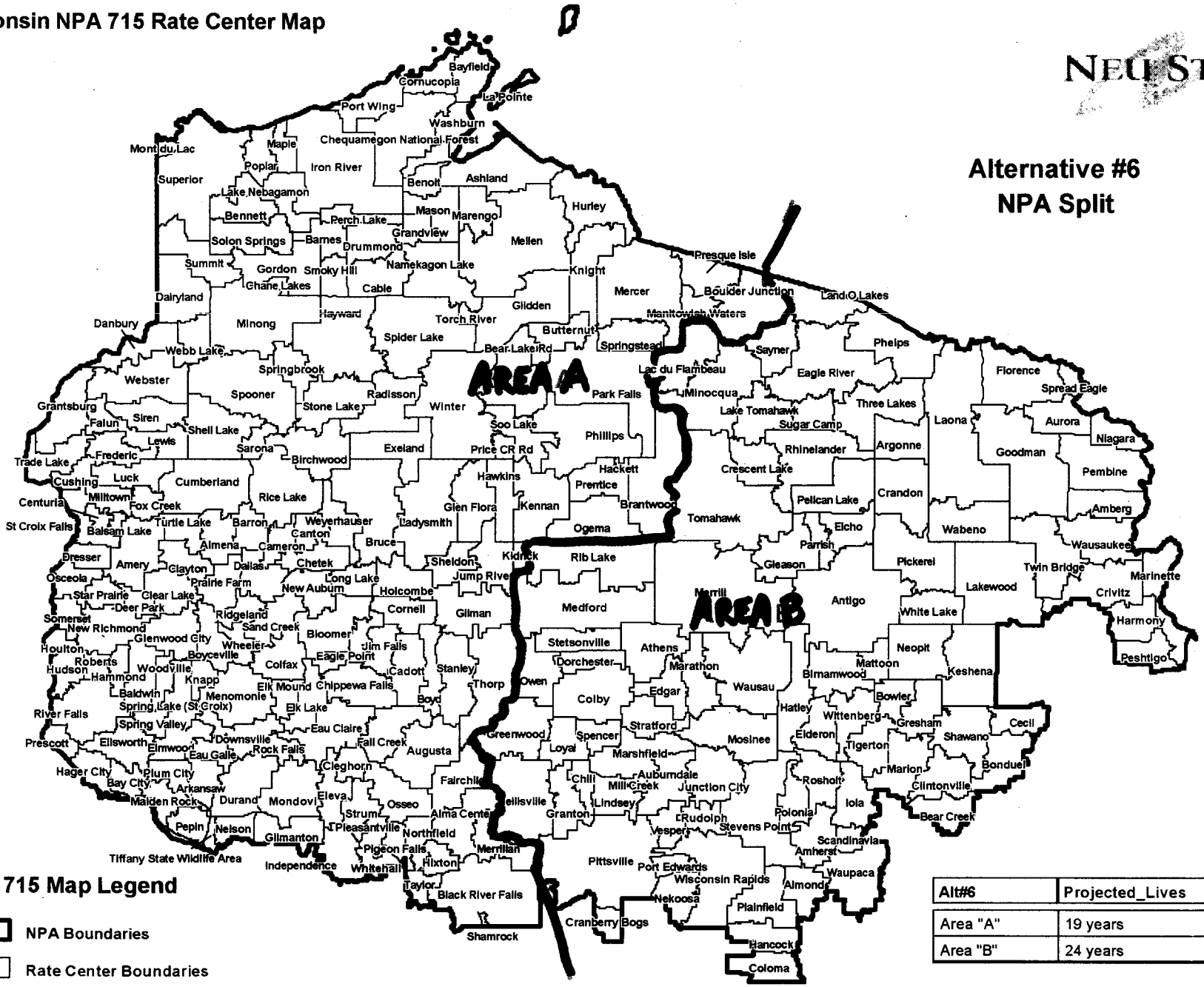

NPA 715 Map Legend

- NPA Boundaries
- Rate Center Boundaries
- Split Line

Alt#6	Projected_Lives
Area "A"	19 years
Area "B"	24 years

Produced by CDS Business Mapping, LLC 04/2007