Maps of the 920 Area Code Relief Alternatives

NPA 920 Rate Center Map
ALTERNATIVE #1
OVERLAY

NEUSTAR

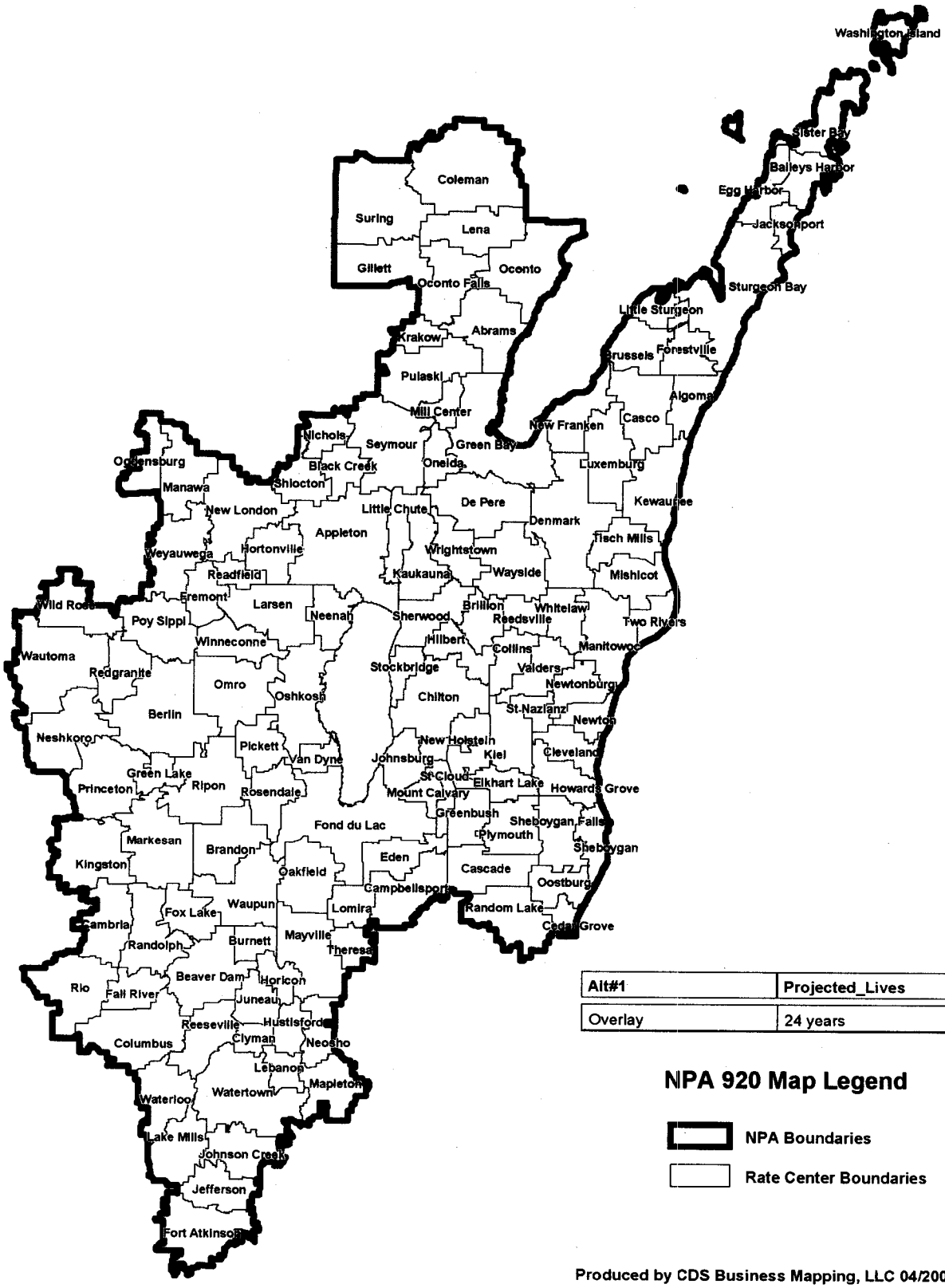

Alt#1	Projected_Lives
Overlay	24 years

NPA 920 Map Legend

NPA Boundaries

Rate Center Boundaries

Produced by CDS Business Mapping, LLC 04/2007

NPA 920 Rate Center Map
ALTERNATIVE #2
GEOGRAPHIC SPLIT

NEUSTAR

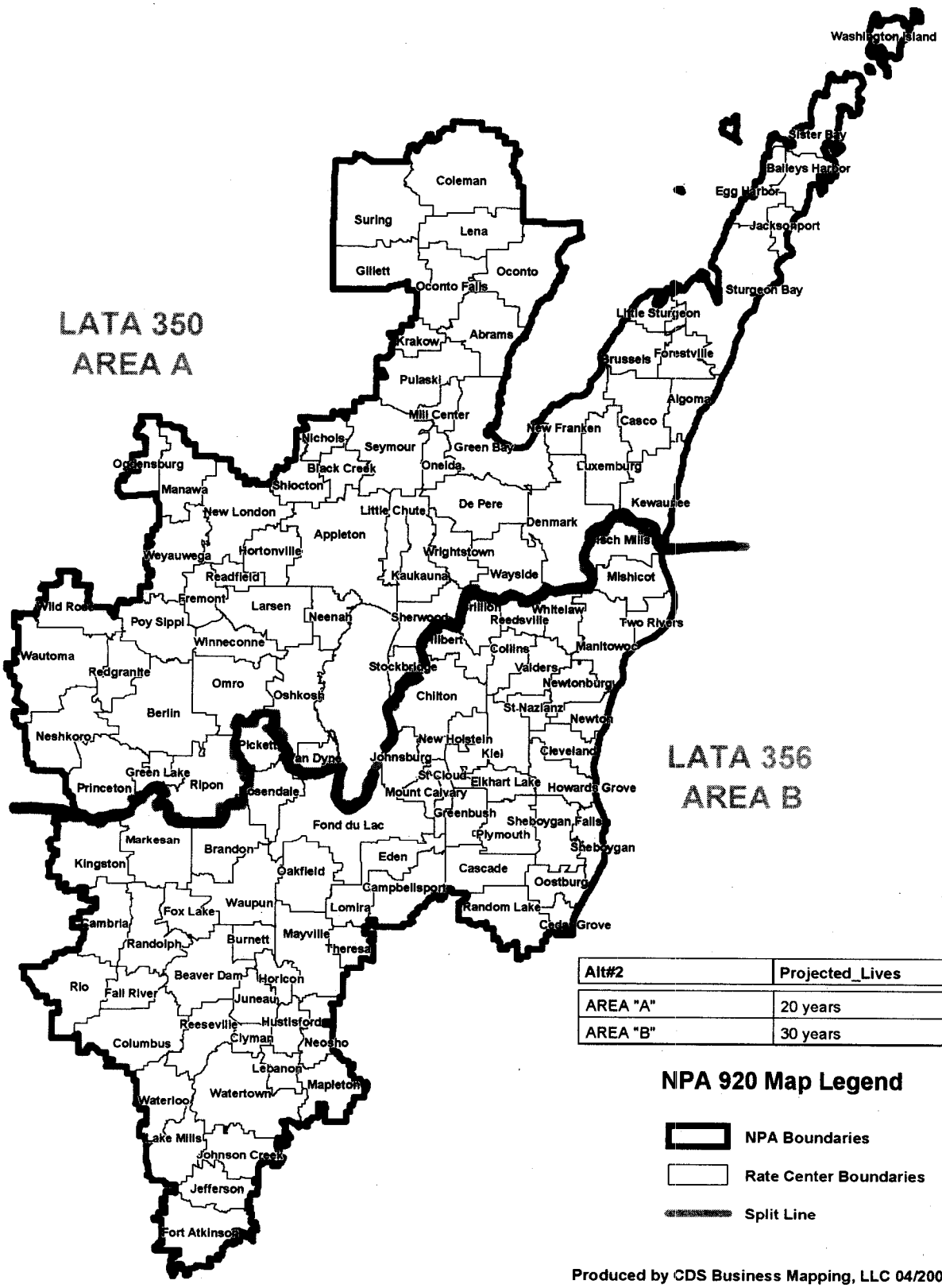

Alt#2	Projected_Lives
AREA "A"	20 years
AREA "B"	30 years

NPA 920 Map Legend

- NPA Boundaries
- Rate Center Boundaries
- Split Line

Produced by CDS Business Mapping, LLC 04/2007

NPA 920 Rate Center Map
ALTERNATIVE #3
GEOGRAPHIC SPLIT

NEUSTAR

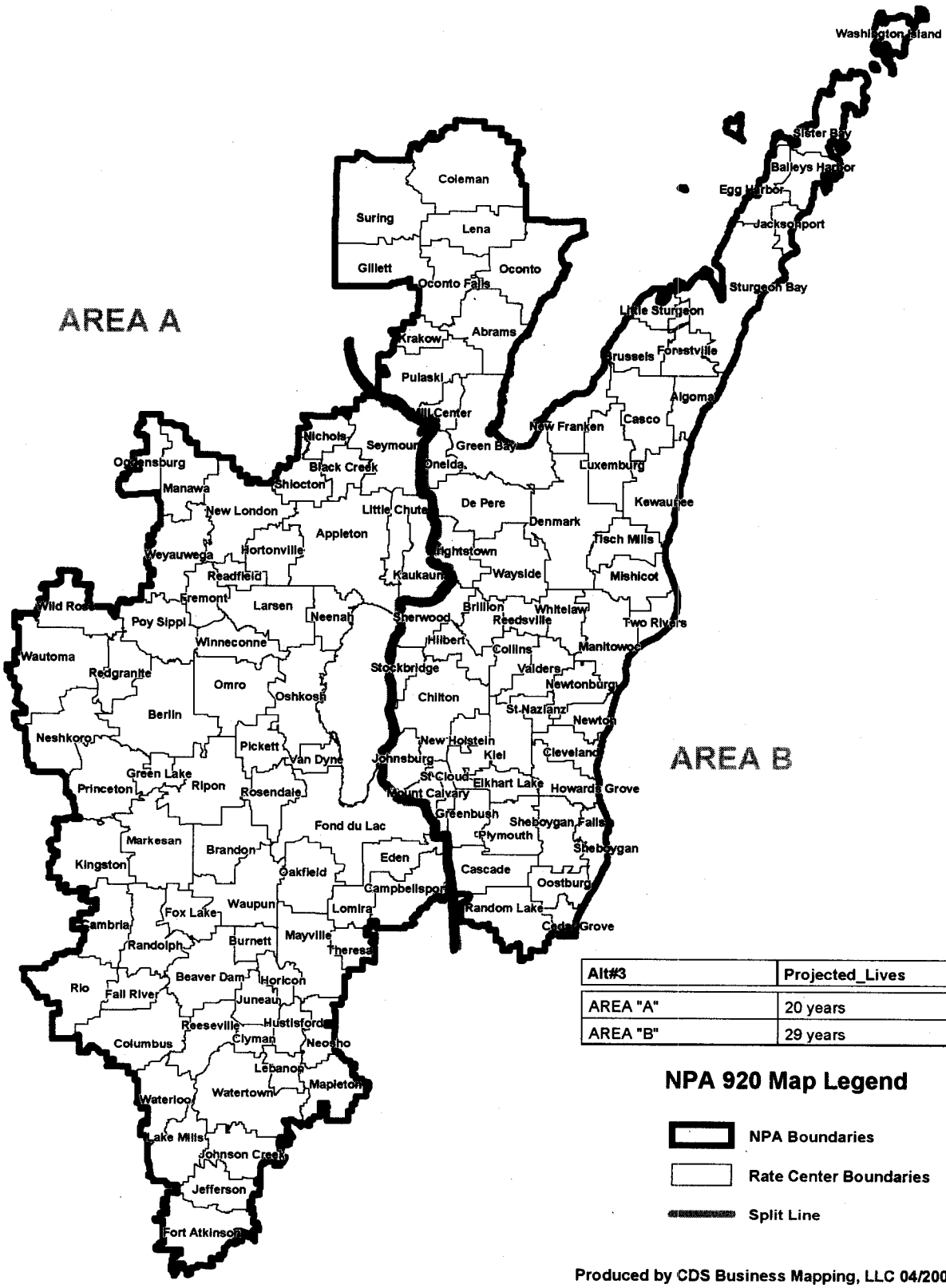

Alt#3	Projected_Lives
AREA "A"	20 years
AREA "B"	29 years

NPA 920 Map Legend

- NPA Boundaries
- Rate Center Boundaries
- Split Line

Produced by CDS Business Mapping, LLC 04/2007

NPA 920 Rate Center Map
ALTERNATIVE #4
GEOGRAPHIC SPLIT

NEUSTAR

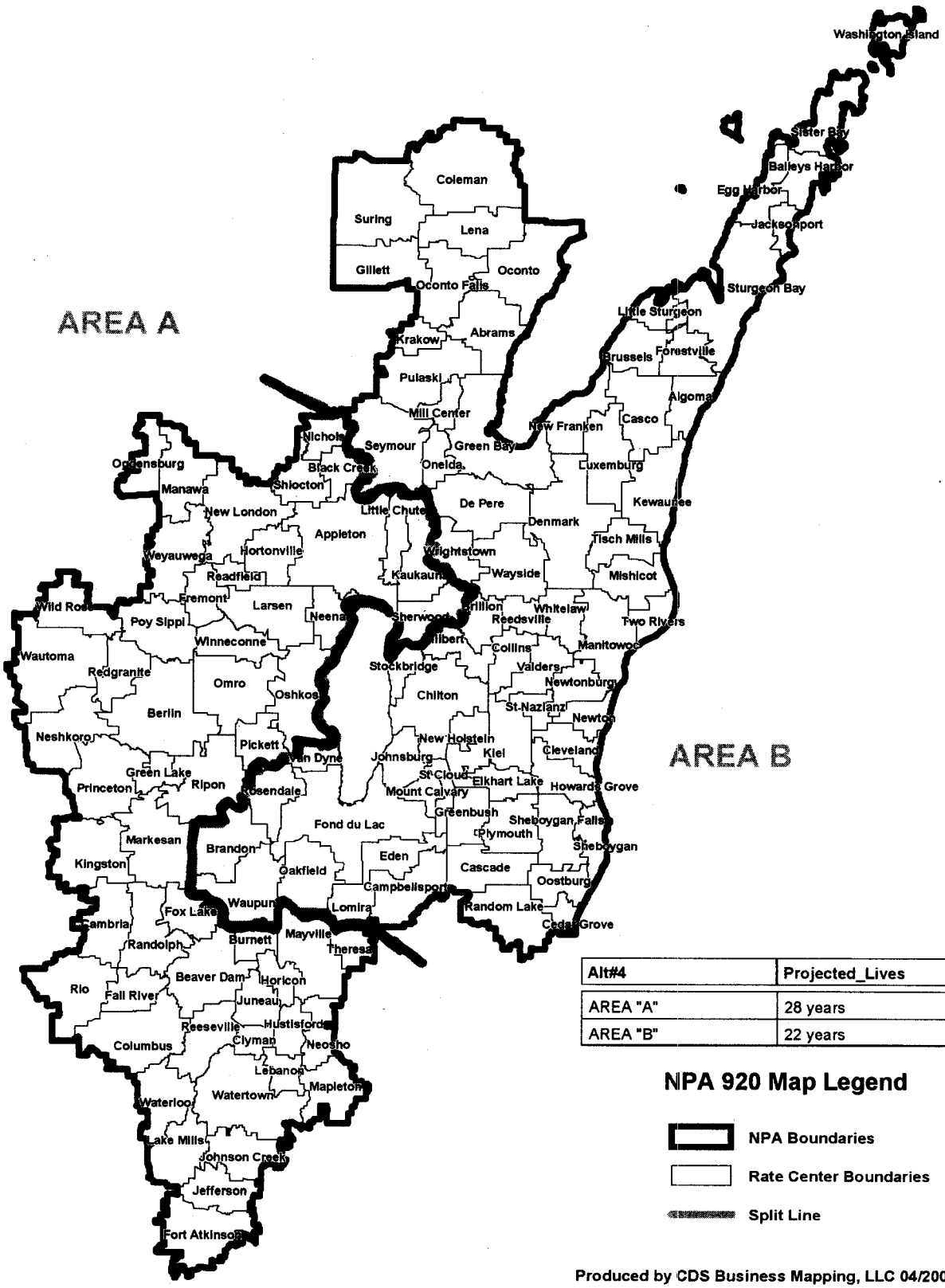

Alt#4	Projected_Lives
AREA "A"	28 years
AREA "B"	22 years

NPA 920 Map Legend

- NPA Boundaries
- Rate Center Boundaries
- Split Line

Produced by CDS Business Mapping, LLC 04/2007